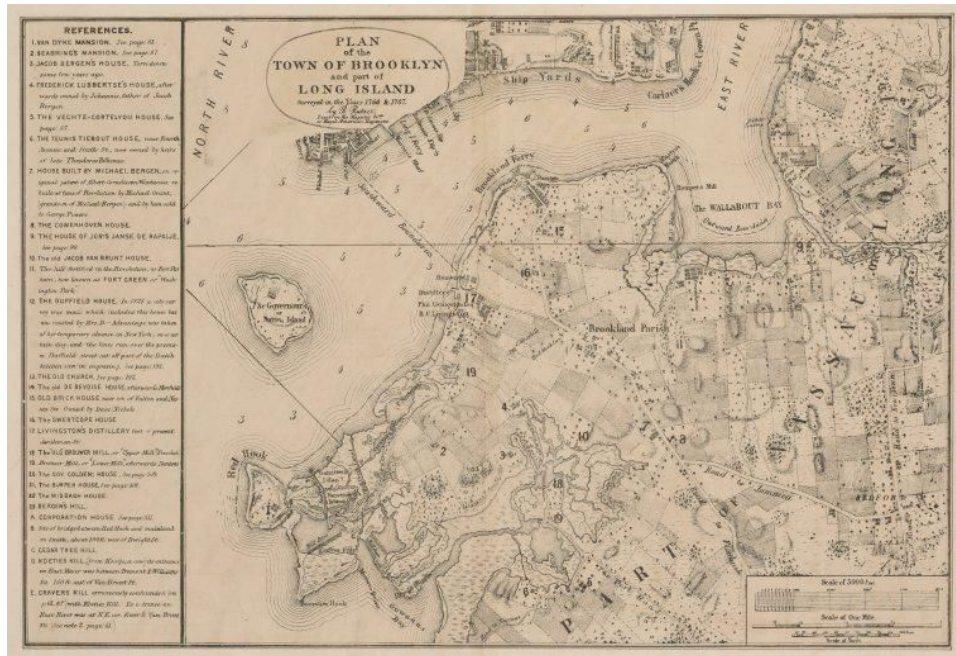
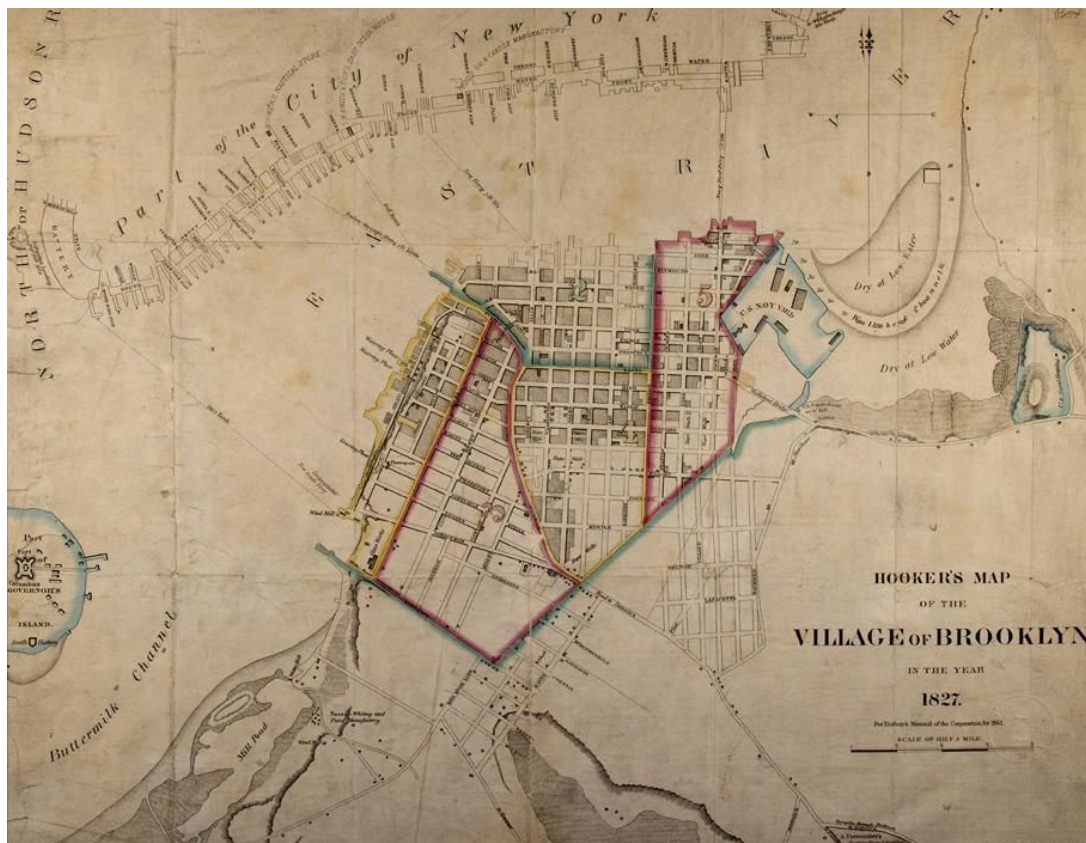


CHA 50th Anniversary Complete Historical Maps of Brooklyn



Ratzer's Plan of the Town of Brooklyn and Long Island 1766/67 (BHS Version)



Hooker's Map of the Village of Brooklyn 1827

CHA 50th Anniversary Complete Historical Maps of Brooklyn



Coles Estate Map of Cobble Hill in 1836



CHA 50th Anniversary Complete Historical Maps of Brooklyn

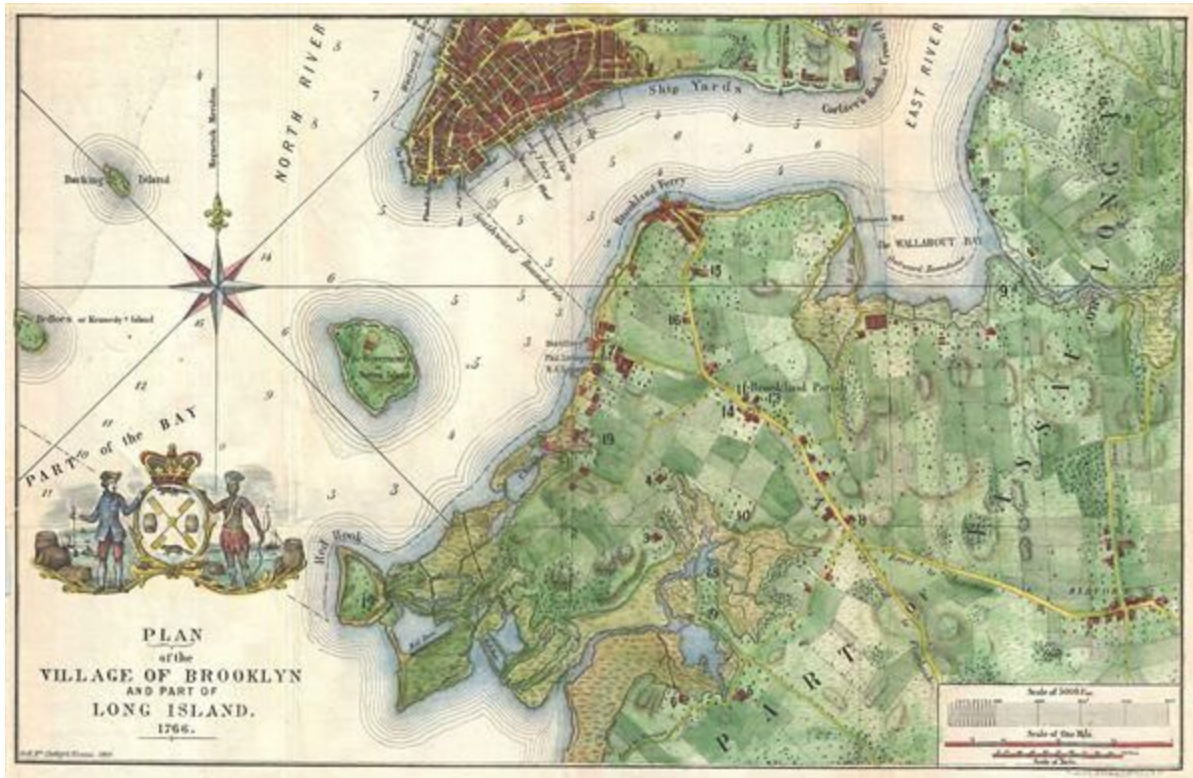
Hayward's Map of the City of Brooklyn 1843



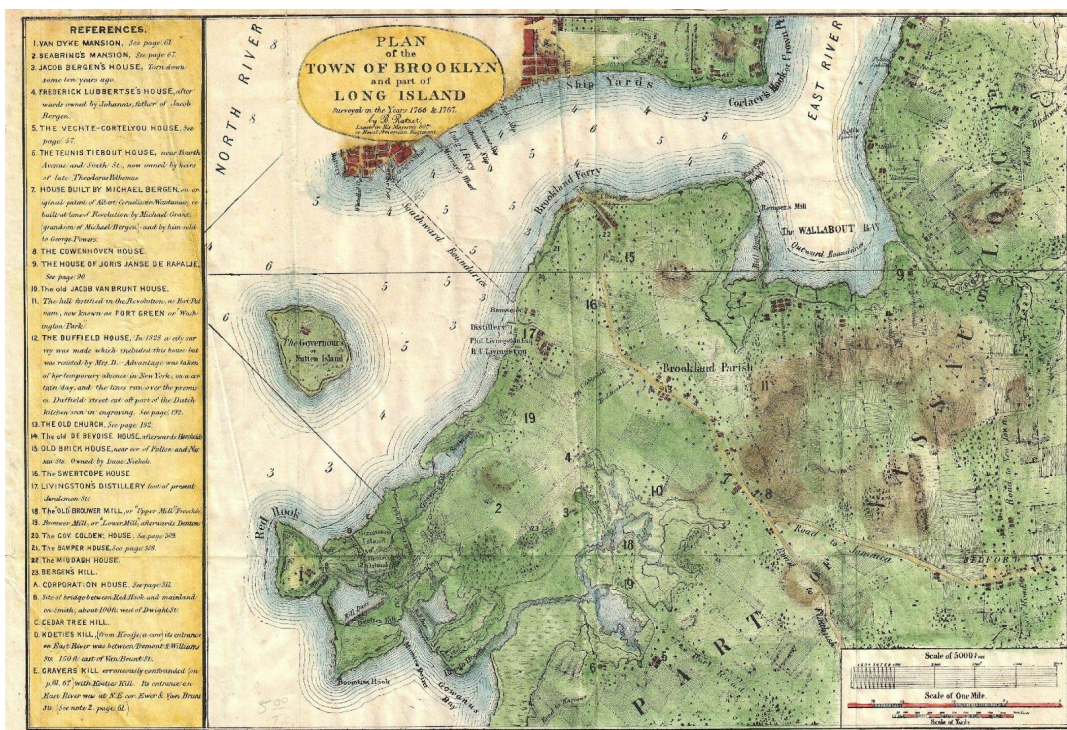
Perris Map of Cobble Hill in 1855



CHA 50th Anniversary Complete Historical Maps of Brooklyn



1864 McCloskey Map of Brooklyn, New York City, in 1766 (based on Ratzer's Survey)



1867 Stiles Map of Brooklyn, New York (based on Ratzer's Survey)